



68th Avenue Pedestrian and Bicycle Safety

Project Description:

This project builds new sidewalks and bike lanes on 68th Ave NE from Kenmore's Downtown to the northern city limit. A sidewalk will be added on the west side from NE 182nd Street to NE 198th Street, where the project meets the "Safe Routes to Schools" grant funded project. The project also includes a sidewalk on the north side of NE 202nd Street from 66th Ave NE, where the "Safe Routes to Schools" project ends, to 61st Ave NE. Sidewalk on east side of 68th Ave NE from NE 185th Street along the Northshore Utility District frontage is also planned to complete an existing sidewalk gap.

Key Features:

Improve roadway:

Sidewalk on one side of the street, except Downtown on both sides

Bike lanes on both sides

Project limits:

68th Avenue NE (both sides in Downtown area)

68th Avenue NE up to NE 198th Street, west side

NE 202nd Street (66th Avenue NE to 61st Place NE; north side)

Other project components:

Road widening

Storm drainage & water quality improvements

Retaining walls

Landscaping

Re-striping

Utility relocation

Temporary Construction Easements, as needed

Total project length:

Approximately 7,000 feet (1.32 miles)

Preliminary Cost Estimate:

\$8,500,000

Administration/Design/ROW:

\$1,194,000

Construction:

\$4,884,000

Contingency/Inflation:

\$2,422,000

Funding Sources:

**W&W Bond Measure:
\$5,100,000**

State/Federal Grants

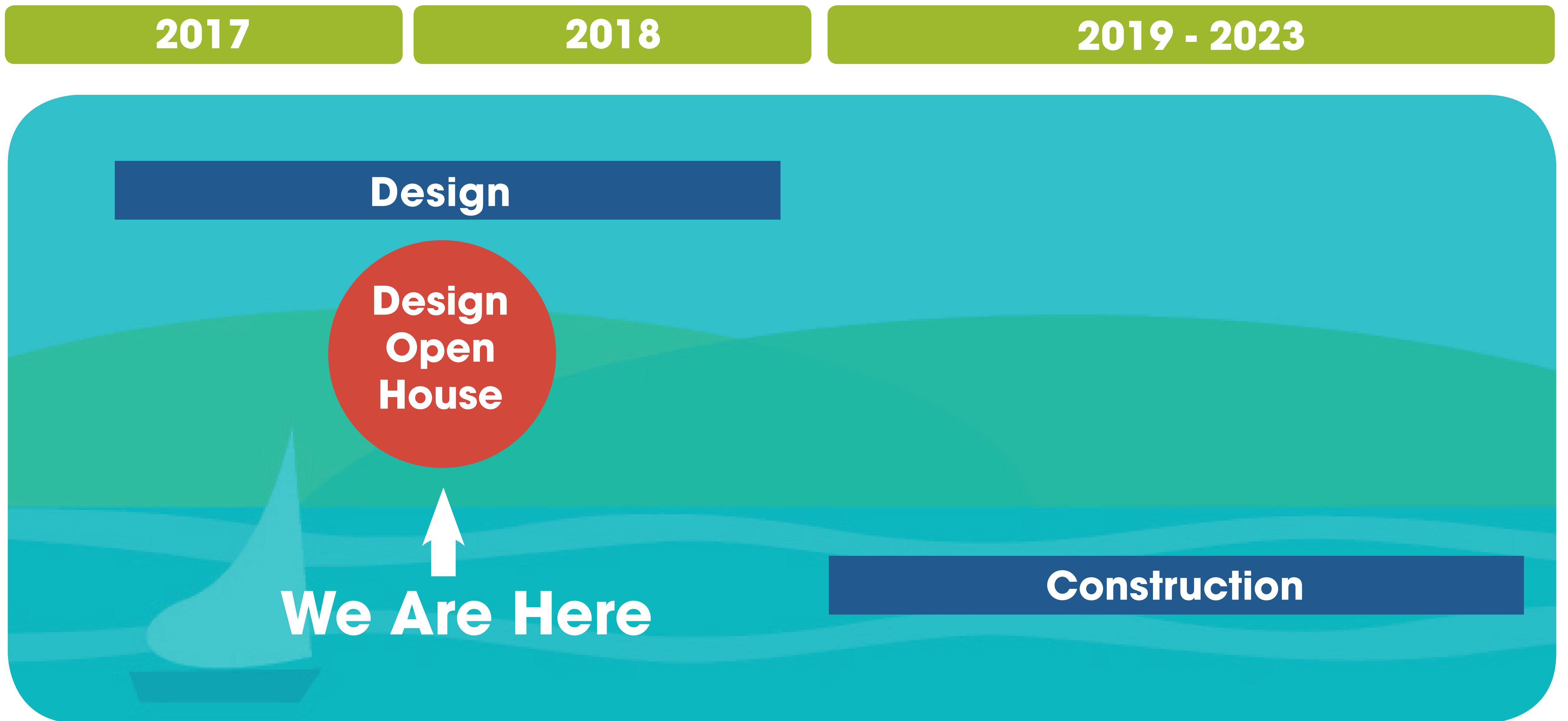
City Funds





68th Avenue Pedestrian and Bicycle Safety

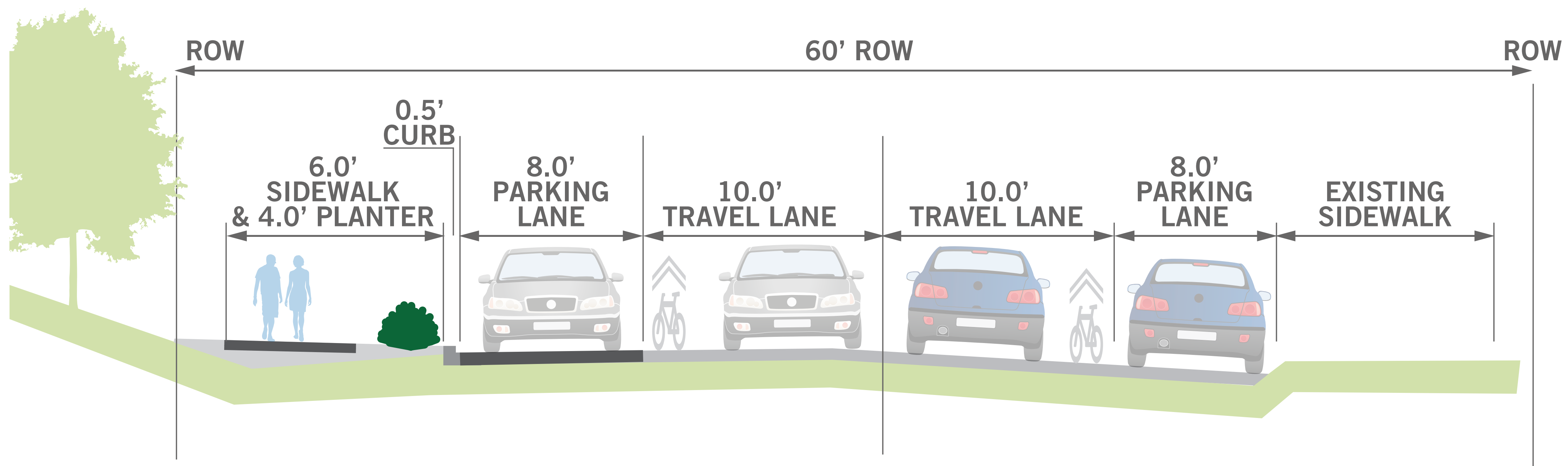
Project Schedule





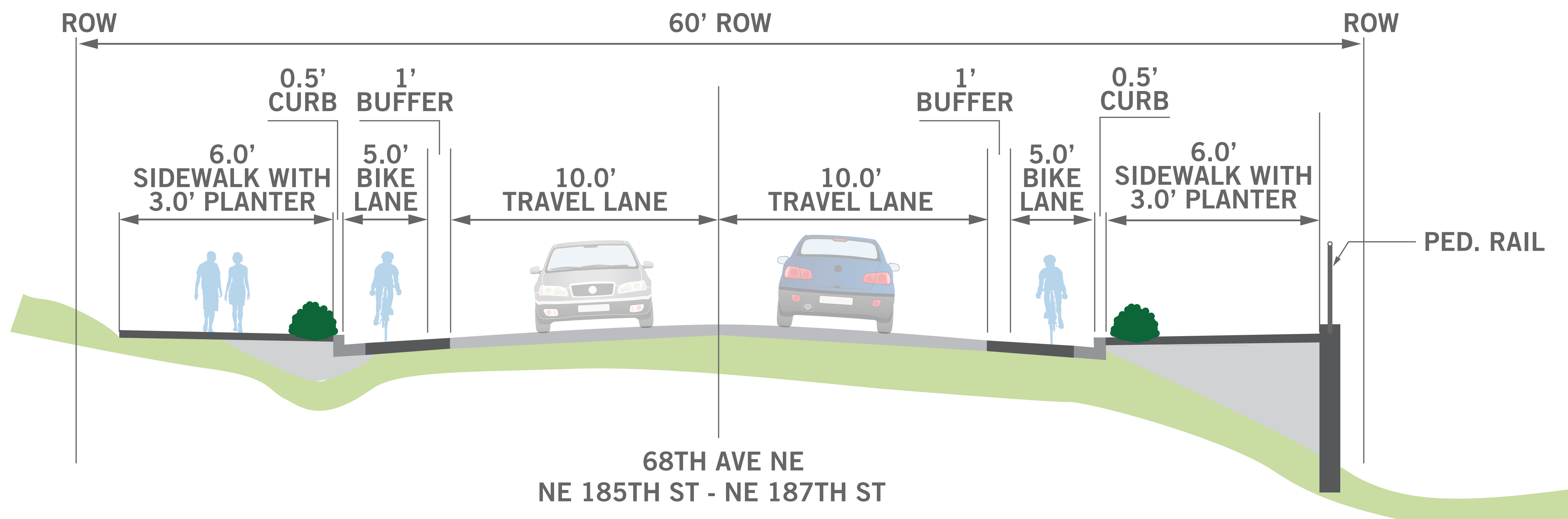
68th Avenue Pedestrian and Bicycle Safety

LOOKING NORTH



68TH AVE NE
NE 182ND ST - NE 185TH ST

LOOKING NORTH



68TH AVE NE
NE 185TH ST - NE 187TH ST



68th Avenue Pedestrian and Bicycle Safety

